




PLAN SHOWING THE PROPOSED RESIDENTIAL LAYOUT IN SY.NO:- 912,913 & 914 PARTS SITUATED AT KOHEDA (V), ABDULAPURMET (M), RANGA REDDY (DISTRICT).

REFERENCE

LAYOUT BOUNDARY	:	
TOTAL AREA	:	02 Acres 38 Guntas 14278.00 SQ.Yds 11938.22 Sq.Mts
ROAD EFFECTED AREA	:	03.54 Guntas 417.00 SQ.Yds 348.66 Sq.Mts
NET LAYOUT AREA	:	02 Acres 34.67 Guntas 13861.00 SQ.Yds 11589.54 Sq.Mts
MORTGAGE PLOTTED AREA (15.25% ON PLOTTED AREA)	:	10 Guntas 102 Sq.Yds. 1312.00 Sq.Yds 1096.99 Sq.Mts
MORTGAGED PLOT NO'S	:	(12 TO 18) 
ADDITIONAL MORTGAGE PLOTTED AREA FOR NALA PURPOSE (5.05% ON PLOTTED AREA FROM 20 & 21)	:	3 Guntas 72 Sq.Yds 435.00 Sq.Yds 363.71 Sq.Mts 
TOTAL NO. OF PLOTS	:	40

LANDUSE ANALYSIS	Sq.Yds	Sq.Mts	PERCENTAGE
PLOTTED AREA	8601.00	7191.53	62.05%
ROADS AREA	3440.00	2876.27	24.83%
OPEN SPACES AREA	1042.00	871.24	07.51%
SOCIAL INFRA STRUCTURE	355.00	296.82	02.56%
UTILITY AREA	423.00	353.68	03.05%
TOTAL AREA	13861.00	11589.55	100.00%

Scale : 1 : 600



OWNERS SIGN

ARCHITECT SIGN

